










Local Forecast for Kieffer, West Virginia

Thursday, November 26, 2009

## Your 24 Hour Quickcast

<b>REST OF TONIGHT</b>		<b>Mostly Cloudy</b>	<b>Low: 35°F (2°C)</b>
<b>THURSDAY</b>		<b>50% Chance Showers</b>	<b>High: 49°F (9°C)</b>
<b>THURSDAY NIGHT</b>		<b>90% Chance Snow Showers</b>	<b>Low: 29°F (-2°C)</b>

## Extended Forecast

SAT	SUN	MON	TUE	WED	THU
					
<b>90% Chance Blowing Snow</b>	<b>40% Chance Snow Showers</b>	<b>Mostly Clear</b>	<b>40% Chance Snow Showers</b>	<b>50% Chance Rain/Snow Showers</b>	<b>50% Chance Rain/Snow Showers</b>
High: <b>35°F (2°C)</b> Low: <b>25°F (-4°C)</b>	High: <b>45°F (7°C)</b> Low: <b>29°F (-2°C)</b>	High: <b>51°F (11°C)</b> Low: <b>31°F (-1°C)</b>	High: <b>45°F (7°C)</b> Low: <b>35°F (2°C)</b>	High: <b>41°F (5°C)</b> Low: <b>35°F (2°C)</b>	High: <b>41°F (5°C)</b> Low: <b>35°F (2°C)</b>

## Forecast Details

<b>REST OF TONIGHT</b>	Mostly cloudy. Near steady temperature in the mid 30s. Light and variable winds.
<b>THURSDAY</b>	Mostly cloudy. A chance of rain showers...Mainly in the afternoon. Highs in the upper 40s. West winds around 10 mph. Chance of rain 50 percent.
<b>THURSDAY NIGHT</b>	Snow showers likely with a chance of rain showers in the evening...Then snow showers after midnight. Areas of blowing snow after midnight. Snow accumulation around an inch. Lows in the upper 20s. West winds 15 to 20 mph. Gusts up to 35 mph after midnight. Chance of precipitation 90 percent.
<b>FRIDAY</b>	Areas of blowing snow in the morning. Snow showers. Additional light snow accumulation. Cooler with highs in the mid 30s. Northwest winds 15 to 20 mph with gusts up to 40 mph. Chance of snow 90 percent.
<b>FRIDAY NIGHT</b>	Mostly cloudy with a 50 percent chance of snow showers. Little or no additional snow accumulation. Lows in the mid 20s. Northwest winds 15 to 20 mph with gusts up to 40 mph.

Visit [HAMweather.com](http://HAMweather.com) for all of your weather content needs.