










Local Forecast for Elgood, West Virginia

Thursday, November 26, 2009

## Your 24 Hour Quickcast

<b>TODAY</b>		<b>20% Chance Showers</b>	<b>High: 49°F (9°C)</b>
<b>TONIGHT</b>		<b>70% Chance Snow And Rain</b>	<b>Low: 31°F (-1°C)</b>
<b>FRIDAY</b>		<b>70% Chance Snow Showers</b>	<b>High: 35°F (2°C)</b>

## Extended Forecast

FRI	SAT	SUN	MON	TUE	WED
					
<b>70% Chance Snow Showers</b>	<b>20% Chance Snow Showers</b>	<b>Mostly Clear</b>	<b>40% Chance Showers</b>	<b>50% Chance Snow Showers</b>	<b>40% Chance Showers</b>
<b>High: 35°F (2°C)</b> <b>Low: 25°F (-4°C)</b>	<b>High: 49°F (9°C)</b> <b>Low: 35°F (2°C)</b>	<b>High: 55°F (13°C)</b> <b>Low: 35°F (2°C)</b>	<b>High: 49°F (9°C)</b> <b>Low: 35°F (2°C)</b>	<b>High: 45°F (7°C)</b> <b>Low: 39°F (4°C)</b>	<b>High: 45°F (7°C)</b>

## Forecast Details

<b>TODAY</b>	Mostly cloudy. A slight chance of rain showers this afternoon. Highs in the upper 40s. Light and variable winds... Becoming west around 10 mph this afternoon. Chance of rain 20 percent.
<b>TONIGHT</b>	Cloudy. Snow and rain showers likely...Mainly after midnight. Snow accumulation around an inch. Lows in the lower 30s. West winds 15 to 20 mph with gusts up to 35 mph. Chance of precipitation 70 percent.
<b>FRIDAY</b>	Snow showers likely. A chance of rain showers in the afternoon. Additional snow accumulation around an inch possible. Cooler with highs in the mid 30s. West winds 15 to 20 mph with gusts up to 35 mph. Chance of precipitation 70 percent.
<b>FRIDAY NIGHT</b>	Mostly cloudy with a 50 percent chance of snow showers. Little or no additional snow accumulation. Lows in the mid 20s. Northwest winds 15 to 20 mph with gusts up to 35 mph.
<b>SATURDAY</b>	Mostly sunny. A slight chance of snow showers in the morning. Not as cool with highs in the upper 40s. West winds 10 to 15 mph with gusts up to 25 mph. Chance of snow 20 percent.

**Visit HAMweather.com for all of your weather content needs.**