










Local Forecast for Deer Lake, Washington

Sunday, November 08, 2009

## Your 24 Hour Quickcast

<b>TODAY</b>		<b>70% Chance Rain/Snow</b>	<b>High: 43°F (6°C)</b>
<b>TONIGHT</b>		<b>50% Chance Rain/Snow</b>	<b>Low: 33°F (1°C)</b>
<b>MONDAY</b>		<b>Partly Sunny</b>	<b>High: 46°F (8°C)</b>

## Extended Forecast

MON	TUE	WED	THU	FRI	SAT
					
<b>Partly Sunny</b>	<b>40% Chance Snow Showers</b>	<b>60% Chance Snow</b>	<b>30% Chance Snow Showers</b>	<b>20% Chance Snow Showers</b>	<b>40% Chance Rain/Snow</b>
<b>High: 46°F (8°C)</b> <b>Low: 33°F (1°C)</b>	<b>High: 47°F (8°C)</b> <b>Low: 30°F (-1°C)</b>	<b>High: 47°F (8°C)</b> <b>Low: 30°F (-1°C)</b>	<b>High: 37°F (3°C)</b> <b>Low: 23°F (-5°C)</b>	<b>High: 37°F (3°C)</b> <b>Low: 27°F (-3°C)</b>	<b>High: 36°F (2°C)</b>

## Forecast Details

<b>TODAY</b>	Mostly cloudy. A slight chance of rain or snow in the morning...Then rain or snow in the afternoon. Snow accumulation of 1 to 2 inches. Snow level 3500 feet. Highs in the lower to mid 40s. Chance of precipitation 70 percent.
<b>TONIGHT</b>	Mostly cloudy. A chance of rain or snow...Mainly in the evening. Snow level 3500 feet. Lows in the lower to mid 30s. Chance of precipitation 50 percent.
<b>MONDAY</b>	Partly sunny. Highs in the mid 40s to lower 50s.
<b>MONDAY NIGHT</b>	A chance of rain and mountain snow in the evening...Then rain and mountain snow overnight. Light mountain snow accumulations above 5000 feet in the evening... Lowering to 4000 feet overnight. Lows in the lower to mid 30s. Chance of precipitation 80 percent.
<b>TUESDAY</b>	Cloudy with rain and mountain snow showers likely in the morning...Then partly sunny with a slight chance of rain and mountain snow showers in the afternoon. Snow level 4000 feet. Highs in the mid to upper 40s. South wind 5 to 15 mph in the morning...Becoming light in the afternoon. Chance of precipitation 40 percent.

**Visit HAMweather.com for all of your weather content needs.**