










Local Forecast for Barnet, Vermont

Friday, November 27, 2009

## Your 24 Hour Quickcast

<b>TODAY</b>		<b>100% Chance Snow</b>	<b>High: 39°F (4°C)</b>
<b>TONIGHT</b>		<b>90% Chance Snow</b>	<b>Low: 30°F (-1°C)</b>
<b>SATURDAY</b>		<b>90% Chance Snow Showers</b>	<b>High: 31°F (-1°C)</b>

## Extended Forecast

SAT	SUN	MON	TUE	WED	THU
					
<b>90% Chance Snow Showers</b>	<b>Mostly Cloudy</b>	<b>70% Chance Rain/Snow Showers</b>	<b>30% Chance Snow Showers</b>	<b>Cloudy</b>	<b>Cloudy</b>
<b>High: 31°F (-1°C)</b> <b>Low: 21°F (-6°C)</b>	<b>High: 35°F (2°C)</b> <b>Low: 21°F (-6°C)</b>	<b>High: 39°F (4°C)</b> <b>Low: 20°F (-7°C)</b>	<b>High: 31°F (-1°C)</b> <b>Low: 20°F (-7°C)</b>	<b>High: 35°F (2°C)</b> <b>Low: 21°F (-6°C)</b>	<b>High: 35°F (2°C)</b> <b>Low: 21°F (-6°C)</b>

## Forecast Details

<b>TODAY</b>	Rain. Rain May mix with wet snow in the higher elevations this afternoon. Snow accumulation up to 2 inches in the higher elevations. Highs in the upper 30s. Northeast winds around 10 mph...Becoming north this afternoon. Chance of precipitation near 100 percent.
<b>TONIGHT</b>	Snow. Additional snow accumulation up to 4 inches in the higher elevations. Near steady temperature in the lower 30s. Northwest winds 10 to 15 mph with gusts up to 40 mph. Chance of snow 90 percent.
<b>SATURDAY</b>	Cloudy with snow in the morning...Then partly sunny with a chance of snow showers in the afternoon. Total snow accumulation of 3 to 7 inches in the higher elevations. Highs in the lower 30s. Northwest winds 10 to 15 mph. Gusts up to 35 mph in the morning. Chance of snow 90 percent.
<b>SATURDAY NIGHT</b>	Cloudy. Lows in the lower 20s. Northwest winds 10 to 15 mph.
<b>SUNDAY</b>	Mostly cloudy in the morning...Then becoming partly sunny. Highs in the mid 30s. Northwest winds around 10 mph in the morning... Becoming light and variable.

Visit [HAMweather.com](http://HAMweather.com) for all of your weather content needs.