







Local Forecast for Highland, Utah

Saturday, November 28, 2009

## Your 24 Hour Quickcast

|                     |                                                                                   |                      |                         |
|---------------------|-----------------------------------------------------------------------------------|----------------------|-------------------------|
| <b>TONIGHT</b>      |  | <b>Partly Cloudy</b> | <b>Low: 29°F (-2°C)</b> |
| <b>SUNDAY</b>       |  | <b>Sunny</b>         | <b>High: 49°F (9°C)</b> |
| <b>SUNDAY NIGHT</b> |  | <b>Mostly Clear</b>  | <b>Low: 25°F (-4°C)</b> |

## Extended Forecast

| MON                                                                                | TUE                                                                                | WED                                                                                | THU                                                                                | FRI                                                                                  | SAT                                                                                  |
|------------------------------------------------------------------------------------|------------------------------------------------------------------------------------|------------------------------------------------------------------------------------|------------------------------------------------------------------------------------|--------------------------------------------------------------------------------------|--------------------------------------------------------------------------------------|
|  |  |  |  |  |  |
| <b>Sunny</b>                                                                       | <b>Partly Cloudy</b>                                                               | <b>Partly Cloudy</b>                                                               | <b>Partly Cloudy</b>                                                               | <b>Partly Cloudy</b>                                                                 | <b>Partly Cloudy</b>                                                                 |
| <b>High: 49°F (9°C)</b><br><b>Low: 25°F (-4°C)</b>                                 | <b>High: 50°F (10°C)</b><br><b>Low: 25°F (-4°C)</b>                                | <b>High: 45°F (7°C)</b><br><b>Low: 25°F (-4°C)</b>                                 | <b>High: 45°F (7°C)</b><br><b>Low: 25°F (-4°C)</b>                                 | <b>High: 45°F (7°C)</b><br><b>Low: 25°F (-4°C)</b>                                   | <b>High: 45°F (7°C)</b><br><b>Low: 25°F (-4°C)</b>                                   |

## Forecast Details

|                      |                                                                                 |
|----------------------|---------------------------------------------------------------------------------|
| <b>TONIGHT</b>       | Partly cloudy in the evening then becoming mostly clear. Lows in the upper 20s. |
| <b>SUNDAY</b>        | Sunny. Highs in the upper 40s.                                                  |
| <b>SUNDAY NIGHT</b>  | Mostly clear. Lows in the mid 20s.                                              |
| <b>MONDAY</b>        | Sunny. Highs in the upper 40s.                                                  |
| <b>MONDAY NIGHT</b>  | Mostly clear. Lows in the mid 20s.                                              |
| <b>TUESDAY</b>       | Partly cloudy. Highs around 50.                                                 |
| <b>TUESDAY NIGHT</b> | Partly cloudy. Lows in the mid 20s. Highs in the mid 40s.                       |
| <b>WEDNESDAY</b>     | Partly cloudy. Lows in the mid 20s. Highs in the mid 40s.                       |
| <b>THURSDAY</b>      | Partly cloudy. Lows in the mid 20s. Highs in the mid 40s.                       |

Visit [HAMweather.com](http://HAMweather.com) for all of your weather content needs.