










Local Forecast for Vanderbilt, Texas

Saturday, November 28, 2009

## Your 24 Hour Quickcast

<b>TODAY</b>		<b>Becoming Cloudy</b>	<b>High: 71°F (22°C)</b>
<b>TONIGHT</b>		<b>Cloudy</b>	<b>Low: 61°F (16°C)</b>
<b>SUNDAY</b>		<b>20% Chance T-Storm</b>	<b>High: 79°F (26°C)</b>

## Extended Forecast

SUN	MON	TUE	WED	THU	FRI
					
<b>20% Chance T-Storm</b>	<b>80% Chance Thunder Storms</b>	<b>60% Chance Rain</b>	<b>Partly Cloudy</b>	<b>Mostly Clear</b>	<b>20% Chance Showers</b>
<b>High: 79°F (26°C)</b> <b>Low: 51°F (11°C)</b>	<b>High: 51°F (11°C)</b> <b>Low: 40°F (4°C)</b>	<b>High: 49°F (9°C)</b> <b>Low: 40°F (4°C)</b>	<b>High: 59°F (15°C)</b> <b>Low: 39°F (4°C)</b>	<b>High: 61°F (16°C)</b> <b>Low: 39°F (4°C)</b>	<b>High: 61°F (16°C)</b>

## Forecast Details

<b>TODAY</b>	Partly cloudy early in the morning then becoming cloudy. Highs in the lower 70s. Southeast winds around 5 mph in the morning increasing to 10 to 15 mph in the afternoon.
<b>TONIGHT</b>	Cloudy. Lows in the lower 60s. Southeast winds 5 to 10 mph.
<b>SUNDAY</b>	Cloudy. A slight chance of showers in the morning... Then a slight chance of showers and isolated thunderstorms in the afternoon. Highs in the upper 70s. South winds 10 to 15 mph. Chance of rain 20 percent.
<b>SUNDAY NIGHT</b>	Cloudy. A chance of showers and isolated thunderstorms in the evening...Then showers and isolated thunderstorms after midnight. Lows in the lower 50s inland...In the mid 50s coast. South winds 5 to 10 mph in the evening becoming northwest 10 to 15 mph with gusts to around 30 mph after midnight. Chance of rain 50 percent in the evening increasing to 80 percent after midnight.
<b>MONDAY</b>	Showers and isolated thunderstorms. Breezy. Much cooler. Highs in the lower 50s inland...In the mid 50s coast. Temperature steady or slowly falling in the afternoon. North winds 15 to 25 mph. Chance of rain 80 percent.

**Visit HAMweather.com for all of your weather content needs.**