








Local Forecast for Moapa, Nevada

Thursday, November 26, 2009

## Your 24 Hour Quickcast

|                |   |                     |                          |
|----------------|---|---------------------|--------------------------|
| <b>TODAY</b>   |  | <b>Sunny</b>        | <b>High: 71°F (22°C)</b> |
| <b>TONIGHT</b> |  | <b>Mostly Clear</b> | <b>Low: 35°F (2°C)</b>   |
| <b>FRIDAY</b>  |  | <b>Sunny</b>        | <b>High: 70°F (21°C)</b> |

## Extended Forecast

| FRI  | SAT  | SUN  | MON  | TUE  | WED  |
|--|--|--|--|--|--|
|  |  |  |  |  |  |
| <b>Sunny</b>   | <b>Partly Sunny</b>  | <b>Partly Sunny</b>  | <b>Sunny</b>   | <b>Sunny</b>   | <b>Mostly Sunny</b>  |
| <b>High: 70°F (21°C)</b><br><b>Low: 40°F (4°C)</b>                                 | <b>High: 65°F (18°C)</b><br><b>Low: 39°F (4°C)</b>                                 | <b>High: 61°F (16°C)</b><br><b>Low: 35°F (2°C)</b>                                 | <b>High: 65°F (18°C)</b><br><b>Low: 35°F (2°C)</b>                                 | <b>High: 69°F (21°C)</b><br><b>Low: 35°F (2°C)</b>                                   | <b>High: 61°F (16°C)</b>   |

## Forecast Details

|                       |   |
|-----------------------|---|
| <b>TODAY</b>          | Sunny. Highs in the lower 70s. East wind around 10 mph early in the morning becoming light. |
| <b>TONIGHT</b>        | Mostly clear. Lows in the mid 30s. Light wind.  |
| <b>FRIDAY</b>         | Sunny. Highs around 70. Light wind.   |
| <b>FRIDAY NIGHT</b>   | Partly cloudy. Lows around 40. Light wind.  |
| <b>SATURDAY</b>       | Partly sunny. Highs in the mid 60s. Light wind.   |
| <b>SATURDAY NIGHT</b> | Partly cloudy. Lows in the upper 30s.   |
| <b>SUNDAY</b>         | Partly sunny. Highs in the lower 60s.   |
| <b>SUNDAY NIGHT</b>   | Mostly clear. Lows in the mid 30s.  |
| <b>MONDAY</b>         | Sunny. Highs in the mid 60s.  |

Visit [HAMweather.com](http://HAMweather.com) for all of your weather content needs.