










Local Forecast for Mason, New Hampshire

Thursday, November 26, 2009

## Your 24 Hour Quickcast

<b>TODAY</b>		<b>20% Chance Showers</b>	<b>High: 51°F (11°C)</b>
<b>TONIGHT</b>		<b>100% Chance Rain</b>	<b>Low: 41°F (5°C)</b>
<b>FRIDAY</b>		<b>100% Chance Rain</b>	<b>High: 40°F (4°C)</b>

## Extended Forecast

FRI	SAT	SUN	MON	TUE	WED
					
<b>100% Chance Rain</b>	<b>30% Chance Rain</b>	<b>Partly Cloudy</b>	<b>40% Chance Rain/Snow Showers</b>	<b>Mostly Cloudy</b>	<b>Mostly Cloudy</b>
<b>High: 40°F (4°C)</b> <b>Low: 39°F (4°C)</b>	<b>High: 45°F (7°C)</b> <b>Low: 29°F (-2°C)</b>	<b>High: 45°F (7°C)</b> <b>Low: 29°F (-2°C)</b>	<b>High: 41°F (5°C)</b> <b>Low: 29°F (-2°C)</b>	<b>High: 40°F (4°C)</b> <b>Low: 21°F (-6°C)</b>	<b>High: 40°F (4°C)</b> <b>Low: 21°F (-6°C)</b>

## Forecast Details

<b>TODAY</b>	Cloudy. Areas of fog this morning. A slight chance of showers this afternoon. Visibility one quarter mile or less at Times this morning. Highs in the lower 50s. Light and variable winds...Becoming east around 5 mph this afternoon. Chance of rain 20 percent.
<b>TONIGHT</b>	Rain...Mainly after midnight. Patchy fog. Lows in the lower 40s. Light and variable winds...Becoming north around 5 mph after midnight. Chance of rain near 100 percent.
<b>FRIDAY</b>	Rain. Patchy fog. Near steady temperature around 40. North winds 5 to 10 mph...Becoming northwest in the afternoon. Gusts up to 25 mph. Chance of rain near 100 percent.
<b>FRIDAY NIGHT</b>	Cloudy. Rain and snow likely...Mainly in the evening. Patchy fog. Little or no snow accumulation. Near steady temperature in the upper 30s. West winds 15 to 20 mph with gusts up to 35 mph. Chance of precipitation 70 percent.
<b>SATURDAY</b>	Mostly cloudy with a chance of rain in the morning... Then mostly sunny in the afternoon. Breezy with highs in the mid 40s. Northwest winds 15 to 25 mph with gusts up to 35 mph. Chance of rain 30 percent.

Visit [HAMweather.com](http://HAMweather.com) for all of your weather content needs.