










Local Forecast for Lancaster, New Hampshire

Thursday, November 26, 2009

## Your 24 Hour Quickcast

<b>TODAY</b>		<b>Patchy Fog</b>	<b>High: 49°F (9°C)</b>
<b>TONIGHT</b>		<b>70% Chance Rain</b>	<b>Low: 35°F (2°C)</b>
<b>FRIDAY</b>		<b>100% Chance T-Storm</b>	<b>High: 40°F (4°C)</b>

## Extended Forecast

FRI	SAT	SUN	MON	TUE	WED
					
<b>100% Chance T-Storm</b>	<b>50% Chance Rain/Snow</b>	<b>Mostly Cloudy</b>	<b>60% Chance Snow Or Rain</b>	<b>40% Chance Snow Showers</b>	<b>Mostly Cloudy</b>
<b>High: 40°F (4°C)</b> <b>Low: 29°F (-2°C)</b>	<b>High: 35°F (2°C)</b> <b>Low: 21°F (-6°C)</b>	<b>High: 39°F (4°C)</b> <b>Low: 21°F (-6°C)</b>	<b>High: 35°F (2°C)</b> <b>Low: 21°F (-6°C)</b>	<b>High: 31°F (-1°C)</b> <b>Low: 18°F (-8°C)</b>	<b>High: 35°F (2°C)</b> <b>Low: 18°F (-8°C)</b>

## Forecast Details

<b>TODAY</b>	Patchy fog this morning. Cloudy. Highs in the upper 40s. Light and variable winds.
<b>TONIGHT</b>	Cloudy. Rain likely...Mainly after midnight. Patchy fog after midnight. Lows in the mid 30s. Light and variable winds... Becoming northeast around 10 mph after midnight. Chance of rain 70 percent.
<b>FRIDAY</b>	Rain with a chance of thunderstorms. Rain May be heavy at Times. Highs around 40. North winds around 10 mph...Becoming northwest in the afternoon. Chance of rain near 100 percent.
<b>FRIDAY NIGHT</b>	Rain or snow in the evening...Then snow likely after midnight. Moderate snow accumulation. Brisk with lows in the upper 20s. West winds 10 to 15 mph...Increasing to northwest 20 to 25 mph with gusts up to 35 mph after midnight. Chance of precipitation near 100 percent.
<b>SATURDAY</b>	Cloudy with a chance of rain or snow. Breezy with highs in the mid 30s. Northwest winds 20 to 25 mph with gusts up to 35 mph. Chance of precipitation 50 percent.
<b>SATURDAY NIGHT</b>	Mostly cloudy. Lows in the lower 20s. Highs in the upper 30s.

Visit [HAMweather.com](http://HAMweather.com) for all of your weather content needs.