










Local Forecast for Howison, Mississippi

Sunday, November 08, 2009

## Your 24 Hour Quickcast

<b>REST OF TODAY</b>		<b>Partly Cloudy</b>	<b>High: 75°F (24°C)</b>
<b>TONIGHT</b>		<b>50% Chance Showers</b>	<b>Low: 60°F (16°C)</b>
<b>MONDAY</b>		<b>90% Chance T-Storm</b>	<b>High: 70°F (21°C)</b>

## Extended Forecast

MON	TUE	WED	THU	FRI	SAT
					
<b>90% Chance T-Storm</b>	<b>40% Chance Showers</b>	<b>Sunny</b>	<b>Sunny</b>	<b>Partly Cloudy</b>	<b>30% Chance T-Storm</b>
<b>High: 70°F (21°C)</b> <b>Low: 61°F (16°C)</b>	<b>High: 71°F (22°C)</b> <b>Low: 55°F (13°C)</b>	<b>High: 71°F (22°C)</b> <b>Low: 45°F (7°C)</b>	<b>High: 71°F (22°C)</b> <b>Low: 45°F (7°C)</b>	<b>High: 75°F (24°C)</b> <b>Low: 60°F (16°C)</b>	<b>High: 75°F (24°C)</b>

## Forecast Details

<b>REST OF TODAY</b>	Partly cloudy. Highs in the mid 70s. East winds 10 to 15 mph.
<b>TONIGHT</b>	Cloudy. Slight chance of rain showers in the evening... Then chance of rain showers after midnight. Lows around 60. Northeast winds 10 to 15 mph. Chance of showers 50 percent.
<b>MONDAY</b>	Windy. Widespread rain and chance of thunderstorms. Rain May be heavy at Times. Highs around 70. Northeast winds 20 to 30 mph. Gusts up to 40mph. Chance of precipitation 90 percent.
<b>MONDAY NIGHT</b>	Strong winds. Cloudy. Rain likely and chance of thunderstorms in the evening...Then chance of showers after midnight. Lows in the lower 60s. Northeast winds 30 to 40 mph with gusts to around 55 mph increasing to 35 to 50 mph with gusts to around 75 mph after midnight along the coast. Chance of precipitation 70 percent.
<b>TUESDAY</b>	Very windy. Mostly cloudy. Chance of showers in the morning...Then slight chance of showers in the afternoon. Highs in the lower 70s. North winds 25 to 45 mph with gusts to around 60 mph Decreasing to 15 to 25 mph with gusts to around 40 mph in the afternoon. Chance of showers 40 percent.

Visit [HAMweather.com](http://HAMweather.com) for all of your weather content needs.