










Local Forecast for Forestdale, Massachusetts

Thursday, November 26, 2009

## Your 24 Hour Quickcast

<b>TONIGHT</b>		<b>100% Chance Rain</b>	<b>Low: 50°F (10°C)</b>
<b>FRIDAY</b>		<b>70% Chance Rain</b>	<b>High: 51°F (11°C)</b>
<b>FRIDAY NIGHT</b>		<b>50% Chance Rain</b>	<b>Low: 40°F (4°C)</b>

## Extended Forecast

SAT	SUN	MON	TUE	WED	THU
					
<b>50% Chance Rain</b>	<b>Sunny</b>	<b>40% Chance Showers</b>	<b>Partly Sunny</b>	<b>Partly Cloudy</b>	<b>50% Chance Rain</b>
<b>High: 50°F (10°C)</b> <b>Low: 39°F (4°C)</b>	<b>High: 51°F (11°C)</b> <b>Low: 41°F (5°C)</b>	<b>High: 51°F (11°C)</b> <b>Low: 39°F (4°C)</b>	<b>High: 41°F (5°C)</b> <b>Low: 31°F (-1°C)</b>	<b>High: 49°F (9°C)</b> <b>Low: 35°F (2°C)</b>	<b>High: 49°F (9°C)</b>

## Forecast Details

<b>TONIGHT</b>	Rain...Mainly after midnight. Patchy fog. Visibility one quarter mile or less at Times this evening. Near steady temperature in the lower 50s. Northeast winds 5 to 10 mph. Gusts up to 30 mph after midnight. Chance of rain near 100 percent.
<b>FRIDAY</b>	Mostly cloudy. Rain likely...Mainly in the morning. Patchy fog. Breezy with highs in the lower 50s. North winds 15 to 20 mph...Becoming west 20 to 25 mph in the afternoon. Gusts up to 35 mph. Chance of rain 70 percent.
<b>FRIDAY NIGHT</b>	Mostly cloudy with a 50 percent chance of rain. Windy. Near steady temperature in the lower 40s. West winds 20 to 30 mph. Gusts up to 35 mph...Increasing to 45 mph after midnight.
<b>SATURDAY</b>	Mostly cloudy with a chance of rain in the morning... Then mostly sunny in the afternoon. Windy with highs around 50. West winds 20 to 30 mph with gusts up to 50 mph. Chance of rain 50 percent.
<b>SATURDAY NIGHT</b>	Mostly clear in the evening...Then becoming partly cloudy. Breezy with lows in the upper 30s. West winds 15 to 25 mph...Diminishing to 10 to 15 mph after midnight.

Visit [HAMweather.com](http://HAMweather.com) for all of your weather content needs.