







Local Forecast for Evansville, Indiana

Sunday, November 08, 2009

## Your 24 Hour Quickcast

|                     |   |                      |                          |
|---------------------|---|----------------------|--------------------------|
| <b>TONIGHT</b>      |  | <b>Mostly Clear</b>  | <b>Low: 49°F (9°C)</b>   |
| <b>MONDAY</b>       |  | <b>Partly Sunny</b>  | <b>High: 71°F (22°C)</b> |
| <b>MONDAY NIGHT</b> |  | <b>Mostly Cloudy</b> | <b>Low: 49°F (9°C)</b>   |

## Extended Forecast

| TUE  | WED  | THU  | FRI  | SAT  | SUN  |
|--|--|--|--|--|--|
|  |  |  |  |  |  |
| <b>20% Chance Showers</b>  | <b>Sunny</b>   | <b>Sunny</b>   | <b>Mostly Clear</b>  | <b>Partly Sunny</b>  | <b>30% Chance Showers</b>  |
| <b>High: 65°F (18°C)</b><br><b>Low: 40°F (4°C)</b>                                 | <b>High: 60°F (16°C)</b><br><b>Low: 39°F (4°C)</b>                                 | <b>High: 61°F (16°C)</b><br><b>Low: 45°F (7°C)</b>                                 | <b>High: 65°F (18°C)</b><br><b>Low: 49°F (9°C)</b>                                 | <b>High: 65°F (18°C)</b><br><b>Low: 45°F (7°C)</b>                                   | <b>High: 60°F (16°C)</b>   |

## Forecast Details

|                        |  |
|------------------------|--|
| <b>TONIGHT</b>         | Mostly clear. Lows in the upper 40s. South winds 5 mph.  |
| <b>MONDAY</b>          | Partly sunny. Highs in the lower 70s. East winds 5 mph.  |
| <b>MONDAY NIGHT</b>    | Mostly cloudy. Lows in the upper 40s. Northeast winds 5 mph.   |
| <b>TUESDAY</b>         | Mostly cloudy with a 20 percent chance of showers. Highs in the mid 60s. Northeast winds 10 to 15 mph. |
| <b>TUESDAY NIGHT</b>   | Partly cloudy. Lows around 40. North winds 10 to 15 mph.   |
| <b>VETERANS DAY</b>    | Sunny. Highs around 60.  |
| <b>WEDNESDAY NIGHT</b> | Clear. Lows in the upper 30s.  |
| <b>THURSDAY</b>        | Sunny. Highs in the lower 60s.   |

Visit [HAMweather.com](http://HAMweather.com) for all of your weather content needs.