










Local Forecast for Hahira, Georgia

Sunday, November 08, 2009

## Your 24 Hour Quickcast

<b>TONIGHT</b>		<b>Partly Cloudy</b>	<b>Low: 57°F (14°C)</b>
<b>MONDAY</b>		<b>50% Chance T-Storm</b>	<b>High: 77°F (25°C)</b>
<b>MONDAY NIGHT</b>		<b>80% Chance Rain</b>	<b>Low: 64°F (18°C)</b>

## Extended Forecast

TUE	WED	THU	FRI	SAT	SUN
					
<b>80% Chance Thunder Storms</b>	<b>20% Chance T-Storm</b>	<b>Mostly Sunny</b>	<b>Mostly Sunny</b>	<b>Mostly Sunny</b>	<b>Mostly Sunny</b>
<b>High: 74°F (23°C)</b> <b>Low: 55°F (13°C)</b>	<b>High: 71°F (22°C)</b> <b>Low: 50°F (10°C)</b>	<b>High: 71°F (22°C)</b> <b>Low: 46°F (8°C)</b>	<b>High: 74°F (23°C)</b> <b>Low: 49°F (9°C)</b>	<b>High: 75°F (24°C)</b> <b>Low: 47°F (8°C)</b>	<b>High: 74°F (23°C)</b>

## Forecast Details

<b>TONIGHT</b>	Partly cloudy. Lows around 57. East winds 5 to 10 mph.
<b>MONDAY</b>	Partly cloudy in the morning...Then mostly cloudy with a chance of rain and isolated thunderstorms in the afternoon. Highs around 77. East winds 10 to 20 mph. Chance of rain 50 percent.
<b>MONDAY NIGHT</b>	Rain likely and isolated thunderstorms in the evening...Then rain and isolated thunderstorms after midnight. Lows around 64. Some thunderstorms May produce heavy rainfall. Southeast winds around 15 mph with gusts to around 25 mph. Chance of rain 80 percent.
<b>TUESDAY</b>	Rain and isolated thunderstorms in the morning...Then rain likely and chance of thunderstorms in the afternoon. Highs around 74. Some thunderstorms May produce heavy rainfall. South winds 10 to 15 mph. Chance of rain 80 percent.
<b>TUESDAY NIGHT</b>	Mostly cloudy with a chance of showers and thunderstorms in the evening...Then partly cloudy with a slight chance of showers and thunderstorms after midnight. Lows around 55. Southwest winds 5 to 10 mph shifting to the northwest after midnight. Chance of rain 40 percent.

Visit [HAMweather.com](http://HAMweather.com) for all of your weather content needs.