







Local Forecast for Needles, California

Friday, November 27, 2009

## Your 24 Hour Quickcast

|                     |   |                      |                          |
|---------------------|---|----------------------|--------------------------|
| <b>TONIGHT</b>      |  | <b>Mostly Clear</b>  | <b>Low: 45°F (7°C)</b>   |
| <b>FRIDAY</b>       |  | <b>Sunny</b>         | <b>High: 75°F (24°C)</b> |
| <b>FRIDAY NIGHT</b> |  | <b>Partly Cloudy</b> | <b>Low: 50°F (10°C)</b>  |

## Extended Forecast

| SAT  | SUN  | MON  | TUE  | WED  | THU  |
|--|--|--|--|--|--|
|  |  |  |  |  |  |
| 20% Chance Showers   | 20% Chance Showers   | Sunny  | Sunny  | Mostly Sunny   | Sunny  |
| High: 69°F (21°C)<br>Low: 45°F (7°C)   | High: 69°F (21°C)<br>Low: 49°F (9°C)   | High: 69°F (21°C)<br>Low: 45°F (7°C)   | High: 70°F (21°C)<br>Low: 49°F (9°C)   | High: 69°F (21°C)<br>Low: 41°F (5°C)   | High: 65°F (18°C)  |

## Forecast Details

|                       |   |
|-----------------------|---|
| <b>TONIGHT</b>        | Mostly clear. Lows in the mid 40s. Northwest wind around 10 mph until early morning becoming light. |
| <b>FRIDAY</b>         | Sunny. Highs in the mid 70s. Light wind becoming south around 10 mph in the afternoon.              |
| <b>FRIDAY NIGHT</b>   | Partly cloudy. Lows around 50. South wind around 10 mph.  |
| <b>SATURDAY</b>       | Partly cloudy with a 20 percent chance of rain showers. Highs in the upper 60s. Light wind.         |
| <b>SATURDAY NIGHT</b> | Partly cloudy with a 20 percent chance of rain showers. Lows in the mid 40s. Light wind.            |
| <b>SUNDAY</b>         | Partly cloudy with a 20 percent chance of rain showers. Highs in the upper 60s.                     |
| <b>SUNDAY NIGHT</b>   | Partly cloudy. Breezy. Lows in the upper 40s.   |
| <b>MONDAY</b>         | Sunny. Breezy. Highs in the upper 60s.  |
| <b>MONDAY NIGHT</b>   | Clear. Lows in the mid 40s.   |

Visit [HAMweather.com](http://HAMweather.com) for all of your weather content needs.