







Local Forecast for Friant, California

Saturday, November 28, 2009

## Your 24 Hour Quickcast

<b>TODAY</b>		<b>Mostly Sunny</b>	<b>High: 58°F (14°C)</b>
<b>TONIGHT</b>		<b>Patchy Fog</b>	<b>Low: 36°F (2°C)</b>
<b>SUNDAY</b>		<b>Sunny</b>	<b>High: 60°F (16°C)</b>

## Extended Forecast

SUN	MON	TUE	WED	THU	FRI
					
Sunny	Patchy Fog	Patchy Fog	Mostly Clear	Mostly Clear	Mostly Clear
High: 60°F (16°C) Low: 35°F (2°C)	High: 62°F (17°C) Low: 37°F (3°C)	High: 62°F (17°C) Low: 38°F (3°C)	High: 62°F (17°C) Low: 38°F (3°C)	High: 62°F (17°C) Low: 38°F (3°C)	High: 62°F (17°C) Low: 38°F (3°C)

## Forecast Details

<b>TODAY</b>	Mostly sunny. Highs 54 to 60. Northwest winds 10 to 20 mph.
<b>TONIGHT</b>	Mostly clear. Patchy fog after midnight. Colder. Lows 32 to 38. Light winds.
<b>SUNDAY</b>	Sunny. Highs 57 to 62. Light winds.
<b>SUNDAY NIGHT</b>	Clear. Patchy fog after midnight. Lows 30 to 38. Light winds.
<b>MONDAY</b>	Sunny. Patchy fog in the morning. Highs 59 to 64. Light winds.
<b>MONDAY NIGHT</b>	Clear. Patchy fog after midnight. Lows 32 to 40.
<b>TUESDAY</b>	Sunny. Patchy fog in the morning. Highs 59 to 64.
<b>TUESDAY NIGHT</b>	Mostly clear. Lows 34 to 40. Highs 59 to 64.
<b>WEDNESDAY</b>	Mostly clear. Lows 34 to 40. Highs 59 to 64.

Visit [HAMweather.com](http://HAMweather.com) for all of your weather content needs.

Copyright © 2009 HAMweather, LLC All rights reserved. User assumes the entire risk related to the use of this data.