








Local Forecast for Grand Canyon National Park, Arizona

Thursday, November 26, 2009

## Your 24 Hour Quickcast

<b>TONIGHT</b>		<b>Clear</b>	<b>Low: 20°F (-7°C)</b>
<b>FRIDAY</b>		<b>Mostly Sunny</b>	<b>High: 48°F (9°C)</b>
<b>FRIDAY NIGHT</b>		<b>Partly Cloudy</b>	<b>Low: 23°F (-5°C)</b>

## Extended Forecast

SAT	SUN	MON	TUE	WED	THU
					
<b>30% Chance Snow And Rain</b>	<b>20% Chance Rain/Snow Showers</b>	<b>Partly Cloudy</b>	<b>Mostly Sunny</b>	<b>Partly Cloudy</b>	<b>Partly Cloudy</b>
<b>High: 56°F (13°C)</b> <b>Low: 36°F (2°C)</b>	<b>High: 37°F (3°C)</b> <b>Low: 31°F (-1°C)</b>	<b>High: 40°F (4°C)</b> <b>Low: 31°F (-1°C)</b>	<b>High: 41°F (5°C)</b> <b>Low: 19°F (-7°C)</b>	<b>High: 40°F (4°C)</b> <b>Low: 19°F (-7°C)</b>	<b>High: 40°F (4°C)</b> <b>Low: 19°F (-7°C)</b>

## Forecast Details

<b>TONIGHT</b>	Clear. Lows around 20 on the north rim to around 30 along the Colorado River. Light winds.
<b>FRIDAY</b>	Mostly sunny. Highs around 48 on the north rim to around 68 along the Colorado River. Light winds becoming southwest around 15 mph late in the afternoon.
<b>FRIDAY NIGHT</b>	Partly cloudy. Lows around 23 on the north rim to around 34 along the Colorado River. Light winds.
<b>SATURDAY</b>	Cooler. Partly cloudy. A chance of rain showers in the morning...A chance of snow and rain in the afternoon. Snow level 7000 feet. Highs 50 to 60. Light winds becoming southeast around 15 mph in the afternoon. Chance of precipitation 30 percent.
<b>SATURDAY NIGHT</b>	Mostly cloudy. A chance of snow and rain in the evening...A slight chance of rain and snow after midnight. Snow level 5500 feet. Lows 32 to 38. South winds around 15 mph in the evening becoming light. Chance of precipitation 30 percent.
<b>SUNDAY</b>	Cooler. Mostly cloudy with a 20 percent chance of rain and snow showers. Highs around 37 on the north rim to around 55 along the Colorado River.

Visit [HAMweather.com](http://HAMweather.com) for all of your weather content needs.