










Local Forecast for Echo, Alabama

Sunday, November 08, 2009

## Your 24 Hour Quickcast

<b>TONIGHT</b>		<b>Partly Cloudy</b>	<b>Low: 56°F (13°C)</b>
<b>MONDAY</b>		<b>90% Chance T-Storm</b>	<b>High: 72°F (22°C)</b>
<b>MONDAY NIGHT</b>		<b>100% Chance Thunder Storms</b>	<b>Low: 61°F (16°C)</b>

## Extended Forecast

TUE	WED	THU	FRI	SAT	SUN
					
<b>80% Chance Thunder Storms</b>	<b>Partly Cloudy</b>	<b>Mostly Sunny</b>	<b>Mostly Sunny</b>	<b>Mostly Sunny</b>	<b>Partly Cloudy</b>
<b>High: 69°F (21°C)</b> <b>Low: 49°F (9°C)</b>	<b>High: 71°F (22°C)</b> <b>Low: 45°F (7°C)</b>	<b>High: 69°F (21°C)</b> <b>Low: 46°F (8°C)</b>	<b>High: 71°F (22°C)</b> <b>Low: 50°F (10°C)</b>	<b>High: 73°F (23°C)</b> <b>Low: 50°F (10°C)</b>	<b>High: 72°F (22°C)</b>

## Forecast Details

<b>TONIGHT</b>	Partly cloudy. Lows 54 to 57. East winds 5 to 15 mph.
<b>MONDAY</b>	Mostly cloudy. Chance of rain and isolated thunderstorms in the morning...Then rain and isolated thunderstorms in the afternoon. Highs around 72. Some thunderstorms May produce heavy rainfall in the afternoon. East winds 10 to 20 mph. Chance of rain 90 percent.
<b>MONDAY NIGHT</b>	Breezy. Rain and isolated thunderstorms. Lows around 61. Some thunderstorms May produce heavy rainfall. East winds 15 to 25 mph. Chance of rain near 100 percent.
<b>TUESDAY</b>	Breezy. Rain and isolated thunderstorms in the morning...Then rain likely and chance of thunderstorms in the afternoon. Highs around 69. Some thunderstorms May produce heavy rainfall. East winds 15 to 25 mph with gusts to around 35 mph. Chance of rain 80 percent.
<b>TUESDAY NIGHT</b>	Breezy...Cooler. Mostly cloudy with a chance of showers and thunderstorms in the evening...Then partly cloudy with a slight chance of showers and thunderstorms after midnight. Lows around 49. Northeast winds 15 to 25 mph shifting to the north 15 to 20 mph after midnight. Chance of rain 30 percent.

**Visit HAMweather.com for all of your weather content needs.**