










Local Forecast for Sterling, Alaska

Saturday, November 28, 2009

## Your 24 Hour Quickcast

<b>TODAY</b>		<b>Wintry Mix</b>	<b>High: 33°F (1°C)</b>
<b>TONIGHT</b>		<b>Blowing Snow</b>	<b>Low: 21°F (-6°C)</b>
<b>SUNDAY</b>		<b>Snow Showers</b>	<b>High: 26°F (-3°C)</b>

## Extended Forecast

SUN	MON	TUE	WED	THU	FRI
					
<b>Snow Showers</b>	<b>Snow And Rain</b>	<b>Chance Snow</b>	<b>Chance Snow</b>	<b>Chance Snow</b>	<b>Chance Snow</b>
<b>High: 26°F (-3°C)</b> <b>Low: 13°F (-11°C)</b>	<b>High: 30°F (-1°C)</b> <b>Low: 25°F (-4°C)</b>	<b>High: 35°F (2°C)</b> <b>Low: 25°F (-4°C)</b>	<b>High: 31°F (-1°C)</b> <b>Low: 21°F (-6°C)</b>	<b>High: 31°F (-1°C)</b> <b>Low: 21°F (-6°C)</b>	<b>High: 31°F (-1°C)</b> <b>Low: 21°F (-6°C)</b>

## Forecast Details

<b>TODAY</b>	Snow showers becoming mixed with rain south of clam gulch. Scattered snow showers elsewhere. Local snow accumulations of 2 inches south of clam gulch. Patchy early morning fog. Highs in the lower to mid 30s. North to northeast winds increasing 10 to 20 mph with gusts 30 to 40 mph near the inlet and kachemak bay by late this morning.
<b>TONIGHT</b>	Mostly cloudy. Scattered snow showers. Local snow accumulations around 2 inches near kachemak bay. Local areas of blowing snow near kachemak bay. Lows in the mid teens to lower 30s. North winds 10 to 20 mph. Gusts 30 to 40 mph in the evening. Around kachemak bay...West wind 15 to 30 mph.
<b>SUNDAY</b>	Mostly cloudy. Isolated snow showers. Highs in the lower 20s to lower 30s. Variable wind to 10 mph. Around kachemak bay...West wind 10 to 25 mph.
<b>SUNDAY NIGHT</b>	Partly cloudy with isolated snow showers. Lows 5 to 20 above. Variable wind to 10 mph.
<b>MONDAY</b>	Cloudy with a chance of snow and rain. Highs in the mid 20s to mid 30s. Northeast wind 15 mph increasing to 20 to 35 mph in the afternoon. Around kachemak bay...East wind 30 to 45 mph.

**Visit HAMweather.com for all of your weather content needs.**